Investigation of the relationship between drinking water quality and landform classes using fuzzy AHP(case study: south of Firozabad, east of Fars province, Iran)

Marzieh Mokarram[1] and Dinesh Sathyamoorthy[2]

[1]Marzieh Mokarram(Department of Range and Watershed Management, College of Agriculture and Natural Resources of Darab, Shiraz University, Iran, Email: m.mokarram@shirazu.ac.ir*)*

[2]Dinesh Sathyamoorthy (Science & Technology Research Institute for Defence (STRIDE), Ministry of Defence, Malaysia (E-mail: dinesh.sathyamoorthy@stride.gov.my)

Corresponding author: *Marzieh Mokarram, Tel.: +98-917-8020115; Fax: +987153546476 , Address: Darab, Shiraz university, Iran, Postal Code: 71946-84471, Email: m.mokarram@shirazu.ac.ir*

Investigation of the relationship between drinking water quality and landform classes using fuzzy AHP(case study: south of Firozabad, east of Fars province, Iran)

Abstract

In this study, fuzzy analytic hierarchy process (AHP) is used to study the relationship between drinking water quality and landform classes in south of Firozabad, east of Fars province, Iran. For determination of drinking water quality, parameters of calcium (Ca), chlorine (Cl), magnesium (Mg), thorium (TH), sodium (Na), electrical conductivity (EC), sulfate (So_4) and total dissolved solids (TDS) were used. It was found that 8.29% of the study area have low water quality; 64.01%, moderate; 23.33%, high; and very high, 4.38%. Areas with suitable drinking water quality are located in parts of the southeast and southwest parts of the study area. The relationship between landform class and drinking water quality show that drinking water quality is high in the stream, valleys, upland drainages and local ridge classes, and low in the plain small and midslope classes. In fact we can predict water quality using extraction of landform class from DEM by TPI method. So that stream, valleys, upland drainages and local ridge classes have more water quality than the other classes. In the study determined that without measurement of water sample characteristics, can determine water quality by landform classes.

Keywords: Drinking water quality, fuzzy AHP method, GIS, landform, south of Firozabad.

1. Introduction

Landform characteristics can affect the direction of water movement and water quality. Hence, in the different landforms, there is different water quality (Bise, 2013). To this end, studies on the relationship between landform classes and water quality have received significant attention. For example, William et al. (2007) investigated runoff and water quality from three soil landform units on mancos shale. A survey of sediment basins in steep, dissected shale up lands indicated that an average of 1.25 Mg/ha/year of sediment is produced by that landform unit carefully designed and located basin plugs can be used effectively to trap sediment, water, and salt from dissected shale uplands. Mehdi et al. (2012) determined agricultural land use scenarios for modelling future water quality. The results showed that there is relationship between types of land use and water quality. The impact of land use on water quality was evaluated by Huang et al. (2013). The results indicated that there was significant negative correlation between forest land and grassland and the water pollution, and the built-up area had negative impacts on the water quality, while the influence of the cultivated land on the water quality was very complex.

In addition, different algorithms have been employed for the determination of water quality. Yonas (2012) developed a complementary modeling framework to handle systematic error in physically based groundwater flow model applications that used data-driven models of the errors during the calibration phase. The effectiveness of four error-correcting data-driven models, namely, artificial neural networks (ANN), support vector machines (SVM), decision trees (DT) and instance based weighting (IBW) was examined for forecasting head prediction errors, and subsequently updating the head predictions at existing and proposed observation wells. Rule based modeling (Manoucher, 2010) was used for spatial prediction of groundwater quality in Beaufort West, in the Karoo region of South Africa. The groundwater quality data from about 100 bore wells with a 30 years span collected between 1970 and 2007 was used. The variables used in the analyses included chemicals such as chloride, sulphate, magnesium, sodium, phosphates and calcium. These were used as predictors for groundwater quality and electrical conductivity. Aliabadi and Soltanifard (2014) used fuzzy inference for determination of impact of water and soil electrical conductivity and calcium carbonate on wheat crop using. The inference system estimated the performance using soil EC, water EC and calcium carbonate in the soil as input parameters, and also analyzed them.

The aim of this study is the determination of the relationship between landform classes and drinking water quality in south Firozabad, Iran. In this study, drinking water quality is evaluated using parameters of calcium (Ca), chlorine (Cl), magnesium (Mg), thorium (TH), sodium (Na), electrical conductivity (EC), sulfate (So_4) and total dissolved solids (TDS). According to each of factors for evaluation of water quality have different units (fuzzy method), for preparing water quality map from factors (AHP) and investigation spatial (GIS) water quality in the study, it is proposed that the most appropriate method to prepare drinking water quality maps is fuzzy analytic hierarchy process (AHP method) in a geographic information system (GIS) environment. It is expected that the determination of the relationship between landform classes and drinking water quality will allow for the prediction of drinking water quality based on landform classes. So that in the study determined that without measurement of water sample characteristics using DEM and extraction landform classes by TPI method can determine water quality by landform classes.

The methodology employed in this study is summarized in Figure 1.

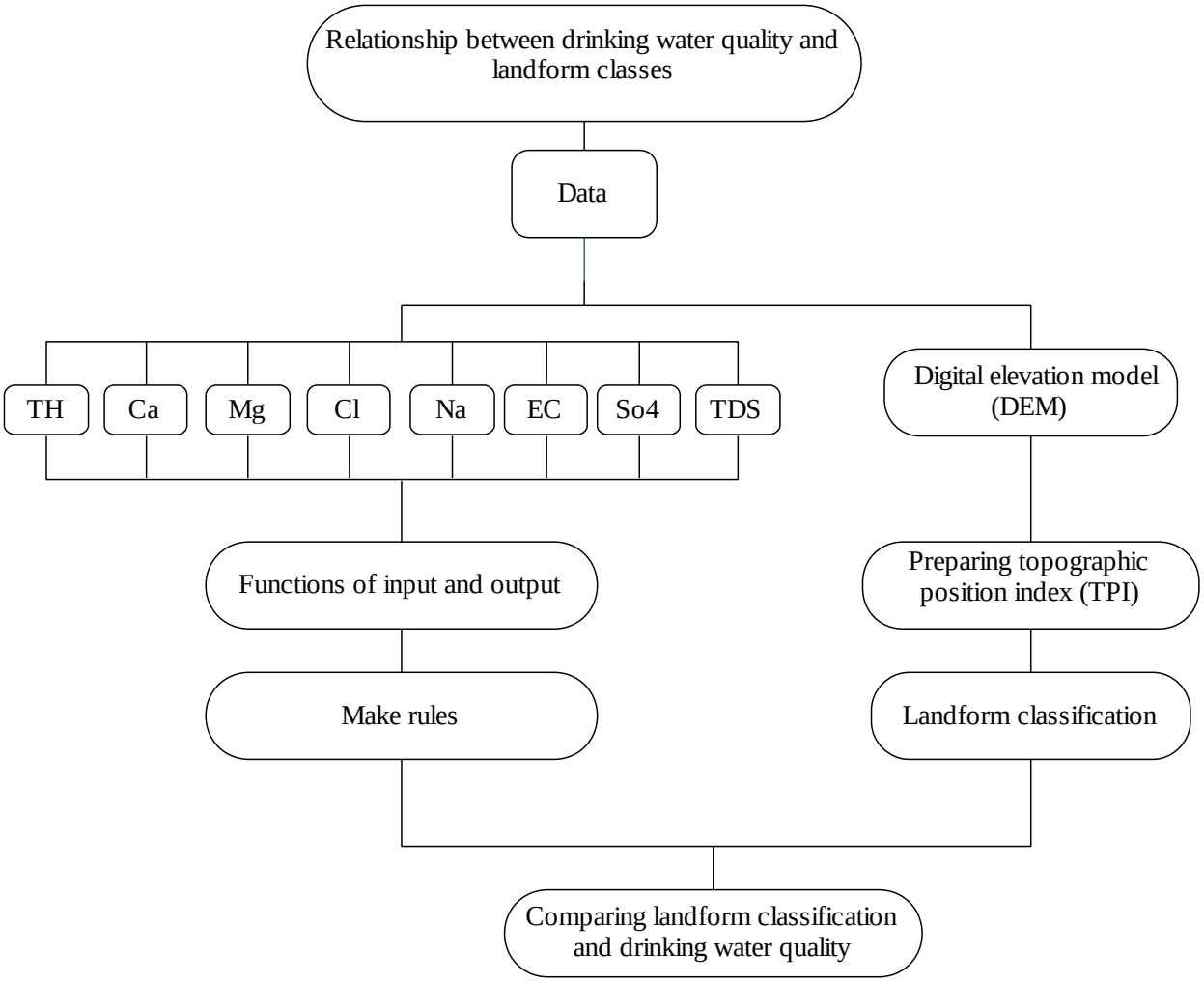

Figure 1. Flowchart for the methodology used in this study to determine the relationship between drinking water quality and landform classes.

2. Material and method

2.1. Case study

This study was carried out in south of Firozabad, east of Fars Province, Iran. It has an area of 722.91 km^2, and is located between longitude of N 28° 36´- 28° 57´ and latitude of E 52° 16´ to 52° 46´ (Figure 2). The altitude of the study area ranges from the lowest of 1,134 m to the highest of 2,885 m. The study area is abundantly watered by springs and the perennial Firozabad river. The main agricultural produce consists of grain, fruit, and vegetables, while the partly wooded mountains are used for pasture (Ebn al-Balk̲r, 1912; Sharifi-Rad, 2014). The assessment of land suitability for agricultural production in the region is vital, which should consider environmental factors and human conditions.

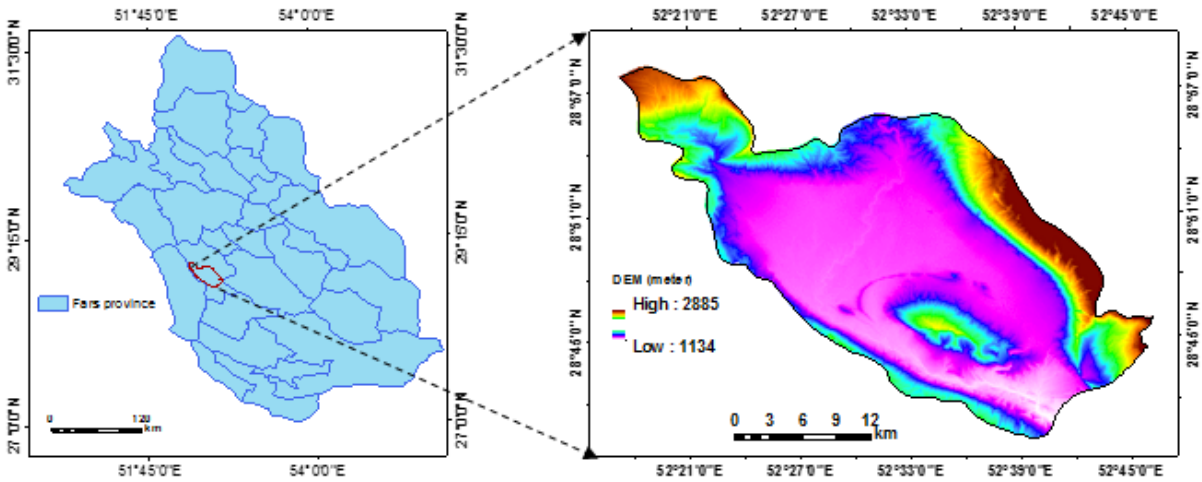

Figure 2. Location of the study area (digital elevation model (DEM) with spatial resolution of 30 m) (Source: http://earthexplorer.usgs.gov).

One of these important factors is drinking water quality in the study area. In order to predict the variability of drinking water quality, calcium (Ca), chlorine (Cl), magnesium (Mg), thorium (TH), sodium (Na), electrical conductivity (EC), sulfate (So_4), total dissolved solids (TDS) were prepared (Table 1) (Fars Regional Water Authority).

Table 1. Descriptive statistics of the parameters for evaluation of water quality (Fars Regional Water Authority).

Parameters	Unit	Minimum	Maximum	mean	Stdv dev.
Calcium (Ca)	mg/l	0	596	195	89
Chlorine (Cl)	mg/l	25	437	84	45
Sodium (Na)	mg/l	0	458	51	45
Electrical, conductivity (EC)	ds/m	0.39	1.75	0.71	0.15
Magnesium (Mg)	mg/l	0	569	182	80
Sulfate (So_4)	mg/l	0	584	137	73
Thorium (TH)	mg/l	0	473	180	77
Total Dissolved Solids (TDS)	mg/l	0	954	295	117

2.2. Ordinary Kriging (OK)

The input parameters for determination of drinking water quality are Ca, Cl, Mg, TH, Na, EC, So_4 and TDS. Interpolation maps of these parameters are prepared using ordinary kriging (OK). The presence of a spatial structure where observations close to each other are more alike than those that are far apart (spatial autocorrelation) is a prerequisite to the application of geostatistics (Goovaerts, 1999). The experimental variogram measures the average degree of dissimilarity between unsampled values and a nearby data value, and thus, can depict autocorrelation at various distances. The value of the experimental variogram for a separation distance of h (referred to as the lag) is half the average squared difference between the value at $z(x_i)$ and the value at $z(x_i + h)$: (Oliver, 1990):

$$\bar{\gamma}(h) = \frac{1}{2N(h)} \sum_{i=1}^{N(h)} \left[z(x_i) - z(x_i + h) \right]^2 \qquad (1)$$

where N is the number of pairs of sample points $z(x_i)$ and $z(x_i+h)$ separated by distance h and $\bar{\gamma}(h)$ is the semivariogram. From the analysis of the experimental variogram, a suitable model is then fitted, usually by weighted least squares and four parameters; sill, range, nugget and anisotropy. Sill refers to the variance value at which the curve reaches the plateau sill. The total separation distance from the lowest variance to the sill is known as range. Semivariogram modeling is a key step between spatial description and spatial prediction. The main application of kriging is the prediction of attribute values at unsampled locations. There are several models for semivariogram graphs. Figure 3 shows the general shapes and equations of the mathematical models used to describe the semivariance (McBratney and Webster, 1986).

SPHERICAL

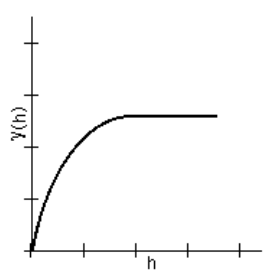

$$\gamma(\mathbf{h}) = c_0 + c\left(\frac{3h}{2\alpha} - \frac{1}{2}\left(\frac{h}{\alpha}\right)^3\right) \quad 0 < h \le \alpha$$

$$\gamma(\mathbf{h}) = c_0 + c \quad h > \alpha$$

$$\gamma(0) = 0$$

(a)

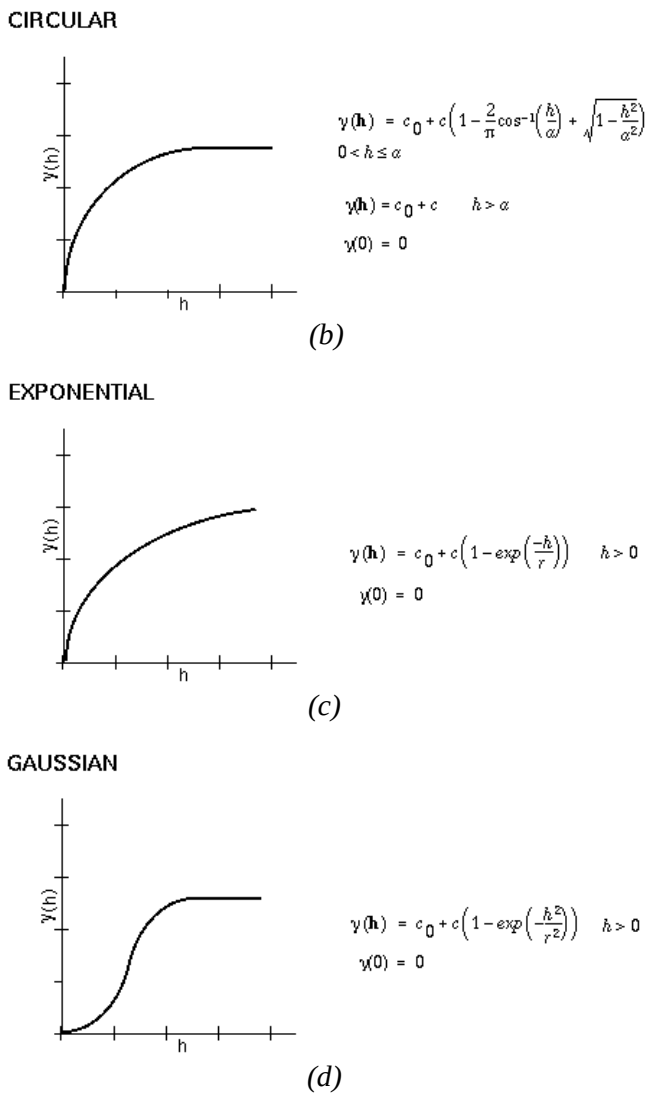

Figure 3. Semivariogram graphs: (a) Spherical (b) Circular (c) Exponential (d) Gaussian

In order to compare, the different interpolation techniques, we examined the difference between known and predicted data using root mean squared error (RMSE) (Eq. (2))

$$\mathrm{RMSE} = \sqrt{\frac{1}{N}\sum_{i=1}^{N}\{z(x_i) - \hat{z}(x_i)\}^2} \tag{2}$$

where $\hat{z}(x_i)$ is the predicted value, $z(x_i)$ is the observed (known) value, and N is the number of values in the dataset (Johnston et al., 2001).

2.3 Fuzzy AHP

Fuzzy classification

Fuzzy logic was initially developed by Zadeh (1965) as a generalization of classic logic. He defined a fuzzy set by memberships function from properties of objects. A membership function assigns to each object a grade ranging between 0 and 1 .The value 0 means that *x* is not a member of the fuzzy set, while the value 1 means that *x* is a full member of the fuzzy set. Traditionally, thematic maps represent discrete attributes based on Boolean memberships, such as polygons, lines and points. Mathematically, a fuzzy set can be defined as following (Mc Bratney and Odeh, 1997):

(3)

where μ_A is the membership function (MF) that defines the grade of membership of *x* in fuzzy set *A*. MF takes values between and including 1 and 0 for all *A*, with μ_A =0 meaning that *x* does not belong to *A* and μ_A=1 meaning that it belongs completely to *A*. Alternatively, 0< $\mu_A(x)$ <1 implies that *x* belongs in a certain degree to *A*. If $X=\{x_1,x_2,\ldots,x_n\}$ the previous equation can be written as following (McBratney and Odeh, 1997):

$$A=\{[x_1,\mu_A(x_1)]+[x_2,\mu_A(x_2)]+.....+[x_n,\mu_A(x_n)]\} \quad (4)$$

In simple terms, Equations (3) and (4) mean that for every *x* that belongs to the set *X*, there is a membership function that describes the degree of ownership of *x* in *A*.

The development of GIS has contributed to facilitate the mapping of drinking water quality using both Boolean and fuzzy methods. For each of parameters, the following function was used (Shobha et al., 2013):

$$\mu_A(X)=f(x)=\begin{cases}1 & x\le a\\ b-x/b-a & a\prec x\prec b\\ 0 & x\ge b\end{cases} \quad (5)$$

In order to define the fuzzy rules, the drinking water quality standards in Table 2 were used.

Table 2. Drinking water quality standards (WHO) (Shobha et al., 2013)

Parameters	Permissible limit (mg/liter)
Calcium (Ca)	200
Chlorine (Cl)	200
Magnesium (Mg)	150
Thorium (TH)	500
Sodium (Na)	200
Electrical conductivity (EC)	3000
Sulfate (So_4)	200
Total Dissolved Solids (TDS)	500

Analytic hierarchy process (AHP)

AHP is a structured technique for organizing and analyzing complex decisions. This method is based on a pair-wise comparison matrix. The matrix is called consistent if the transitivity (Equation (6)) and reciprocity (Equation (7)) rules are respected:

$$a_{ij} = a_{ik} \cdot a_{kj} \tag{6}$$

$$a_{ij} = 1/a_{ji} \tag{7}$$

where i, j and k are any alternatives of the matrix.

In a consistent matrix (Equation (8)), all the comparisons a_{ij} obey the equality $a_{ij} = p_i/p_j$, where p_i is the priority of the alternative i. When the matrix contains inconsistencies, two approaches can be applied:

$$\begin{vmatrix} P_1/P_1 & \dots & P_1/P_j & \dots & P_1/P_n \\ \dots & 1 & \dots & \dots & \dots \\ P_i/P_1 & \dots & 1 & \dots & P_i/P_n \\ \dots & \dots & \dots & 1 & \dots \\ P_n/P_1 & \dots & P_n/P_j & \dots & P_n/P_n \end{vmatrix} \tag{8}$$

In this method, pair-wise comparisons are considered as input, while relative weights are considered as outputs. The average of each row of the pair-wise comparison matrix is calculated and these average values indicate relative weights of compared criteria.

Combination of fuzzy and AHP methods

Finally, in order to prepare the drinking water quality map, it is necessary to calculate the convex combination of the raster values containing the different fuzzy parameters (Bijanzadeh and Mokarram, 2013; Mahdavi et al., 2015). $A_1, \ldots A_k$ are fuzzy subclasses of the defined universe of objects X, and $W_1, \ldots W_k$ are non-negative weights summing up to unity. The convex combination of $A_1, \ldots A_k$ is a fuzzy class A (Burrough, 1989), and the weights $W_1, \ldots W_k$ are calculated using AHP and fuzzy method parameters that have been calculated in ArcGIS. Equations 9 and 10 show the convex combination.

$$\mu_A = \sum_{j=1}^{k} W_j \times \mu_{A(x)} \qquad x \varepsilon X \tag{9}$$

$$\sum_{j=1}^{k} W_j = 1 \qquad W_j > 0 \tag{10}$$

The Fuzzy AHP approach in this study has been divided into five stages, which are summarized in Figure 4.

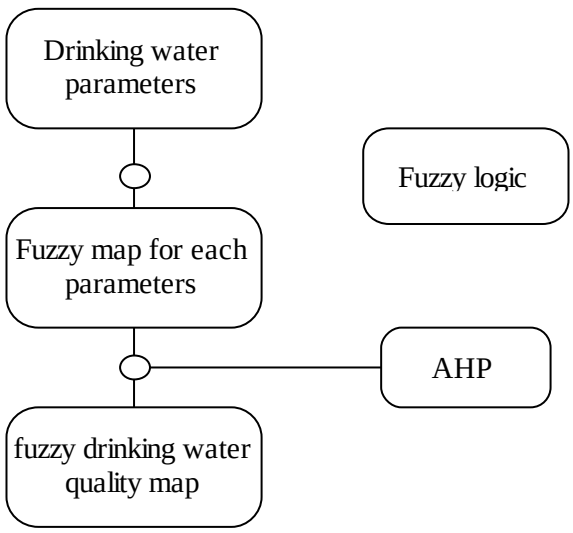

Figure 4. Fuzzy AHP procedure for drinking water quality.

All the model parameters maps are constructed by interpolation between 50 sampling points using the kriging method. Next, fuzzy logic is applied to create a fuzzy parameter map for each parameter. To arrive at an integrated evaluation using drinking water quality classes, the fuzzy parameter maps were aggregated into a drinking water quality map following a weighted summation using AHP.

2.4. Landform Classification Using Topographic Position Index (TPI)

TPI (Weiss, 2006) compares the elevation of each cell in a DEM to the mean elevation of a specified neighborhood around that cell. Positive and negative TPI values represent locations that are higher and lower than the average of their surroundings respectively. TPI values near zero are either flat areas (where the slope is near zero) or areas of constant slope (where the slope of the point is significantly greater than zero) (Weiss 2006).

TPI (Eq. (11)) compares the elevation of each cell in a DEM to the mean elevation of a specified neighborhood around that cell. Mean elevation is subtracted from the elevation value at the center (Weiss 2006):

$$TPI_i = T_0 - {}^{\sum_{n-1} T_n}/_{n} \qquad (11)$$

where;

T_0= elevation of the model point under evaluation

T_n= elevation of grid

n= the total number of surrounding points employed in the evaluation.

Combining TPI at small and large scales allows a variety of nested landforms to be distinguished Table 3.

Table 3. Landform classification based on TPI .(Source: Weiss 2006)

Classes	**Description**
Canyons, deeply incised streams	Small Neighborhood:$T_o \leq -1$
	Large Neighborhood:$T_o \leq -1$
Midslope drainages, shallow valleys	Small Neighborhood:$T_o \leq -1$
	Large Neighborhood: $-1 < T_o < 1$
upland drainages, headwaters	Small Neighborhood:$T_o \leq -1$
	Large Neighborhood:$T_o \geq 1$
U-shaped valleys	Small Neighborhood: $-1 < T_o < 1$
	Large Neighborhood:$T_o \leq -1$
Plains small	Neighborhood: $-1 < T_o < 1$
	Large Neighborhood: $-1 < T_o < 1$
	Slope $\leq 5°$
Open slopes	Small Neighborhood: $-1 < T_o < 1$
	Large Neighborhood: $-1 < T_o < 1$

	Slope > 5°
Upper slopes, mesas	Small Neighborhood: -1 <T_o< 1
	Large Neighborhood:T_o≥ 1
Local ridges/hills in valleys	Small Neighborhood:T_o≥ 1
	Large Neighborhood:T_o≤ -1
Midslope ridges, small hills in plains	Small Neighborhood:T_o≥ 1
	Large Neighborhood: -1 <T_o< 1
Mountain tops, high ridges	Small Neighborhood:T_o≥ 1
	Large Neighborhood:T_o≥ 1

4. Results and Discussion

4.1. Geostatistical analysis

OK was used for the prediction of the drinking water quality parameters (TH, Ca, Mg, Cl, Na, EC, So4 and TDS). In OK, in order to select the best method (Circular, Spherical, Exponential and Gaussian), measured nugget, partial sill and RMSE were used (Table 4). The RMSE of water parameters from Table 4 shows that the lowest RMSE is the Gaussian method. Furthermore, these results indicate that the Gaussian model for OK is the best semivariogram model to show the strong spatial dependency for the water variable.

Table 4. Sampling nugget, partial sill and RMSE of the different interpolated methods for predicted drinking water quality using MLR.

Methods	Model	Parameter	Nugget	Partial Sill	RMSE
OK	Circular	TDS	0.66	0.32	0.80
		TH	0.7	0.229	0.80
		Ca	0.71	0.20	0.92
		Mg	0.70	0.36	0.61
		Na	0.63	0.45	0.90
		Cl	0.57	0.38	0.77
		So4	0.62	0.29	0.91
		EC	0.57	0.26	0.56
		Parameter	Nugget	Partial Sill	RMSE
	Spherical	TDS	0.67	0.32	0.80
		TH	0.69	0.30	0.81
		Ca	0.72	0.20	0.92
		Mg	0.70	0.37	0.61
		Na	0.63	0.44	0.90
		Cl	0.57	0.37	0.77
		So4	0.62	0.30	0.91
		EC	0.55	0.28	0.56
	Parameter	Nugget	Partial Sill	RMSE	

Exponential	TDS	0.62	0.32	0.81	
	TH	0.63	0.37	0.82	
	Ca	0.70	0.20	0.93	
	Mg	0.69	0.36	0.62	
	Na	0.63	0.45	0.91	
	Cl	0.55	0.35	0.78	
	So4	0.56	0.36	0.92	
	EC	0.44	0.39	0.62	
		Parameter	Nugget	Partial Sill	RMSE
	Gaussian	TDS	0.67	0.32	0.79
		TH	0.73	0.27	0.80
		Ca	0.71	0.21	0.91
		Mg	0.71	0.36	0.60
		Na	0.64	0.45	0.90
		Cl	0.57	0.39	0.76
		So4	0.66	0.26	0.89
		EC	0.57	0.26	0.53

Each of water parameters map that was predicted by OK is shown in Figure 5. The lowest So4, TDS, Na, Mg, TH and Ca were 0, while the highest values for the parameters were 589, 954, 458, 569, 473 and 569 mg/l respectively. The lowest values for EC and Cl were 0.39 and 25 mg/l respectively, while the highest were 1.7 and 437 respectively. In the total, the results showed that expect for Ca and Mg, the other parameters had high values in the study area.

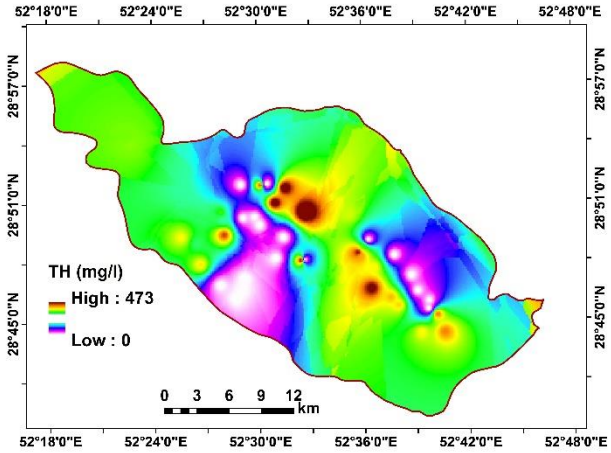

TH

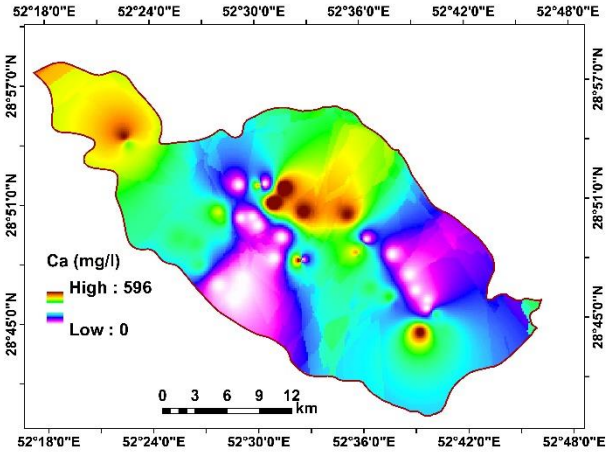

Ca

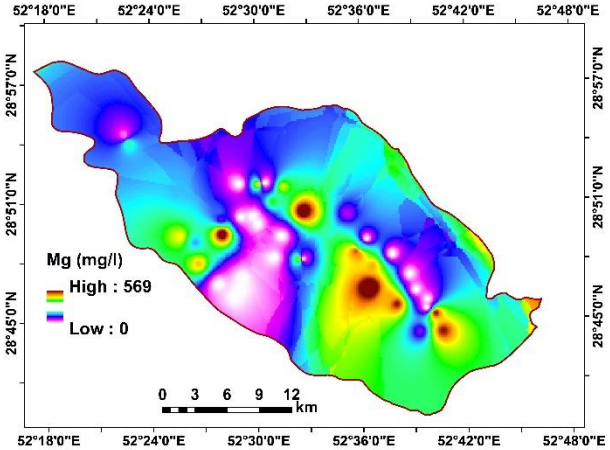
52°18'0"E
52°24'0"E
52°30'0"E
52°36'0"E
52°42'0"E
52°48'0"E
28°57'0"N
28°51'0"N
28°45'0"N
Mg (mg/l)
High : 569
Low : 0
0 3 6 9 12
km

Mg

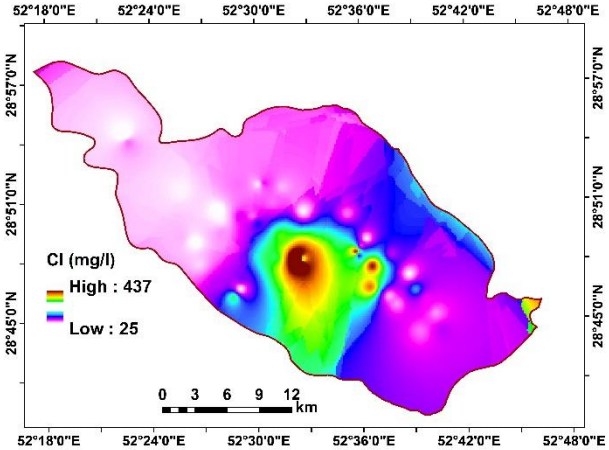
52°18'0"E
52°24'0"E
52°30'0"E
52°36'0"E
52°42'0"E
52°48'0"E
28°57'0"N
28°51'0"N
28°45'0"N
Cl (mg/l)
High : 437
Low : 25
0 3 6 9 12
km

Cl

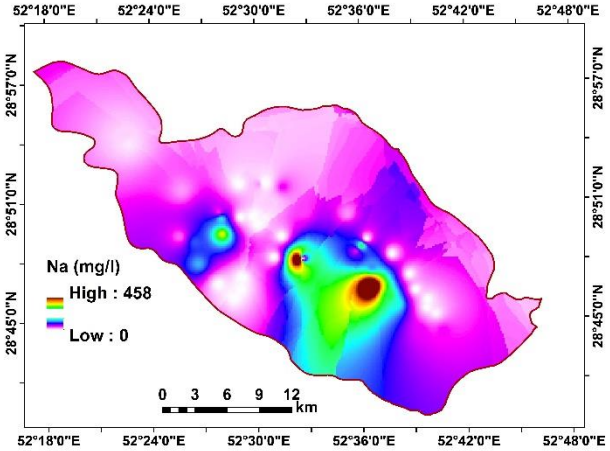
52°18'0"E
52°24'0"E
52°30'0"E
52°36'0"E
52°42'0"E
52°48'0"E
28°57'0"N
28°51'0"N
28°45'0"N
Na (mg/l)
High : 458
Low : 0
0 3 6 9 12
km

Na

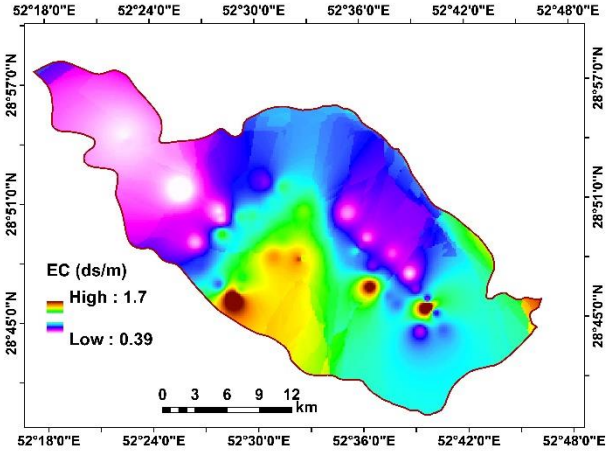
52°18'0"E
52°24'0"E
52°30'0"E
52°36'0"E
52°42'0"E
52°48'0"E
28°57'0"N
28°51'0"N
28°45'0"N
EC (ds/m)
High : 1.7
Low : 0.39
0 3 6 9 12
km

EC

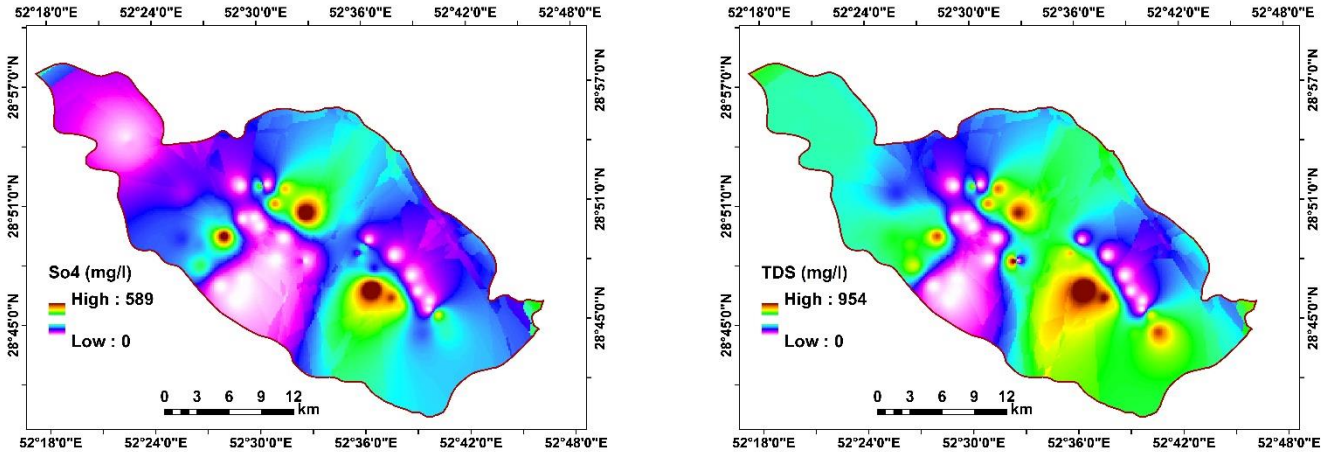

So_4 TDS

Figure 5. Interpolated maps of the drinking water quality parameters generated using by OK.

4.2. Fuzzy method

The fuzzy maps prepared for the drinking water quality parameters are shown in Figure 6, where MF is closer to 0 with decreasing drinking water quality, while MF is closer to 1 with increasing drinking water quality (Soroush et al., 2011). Next, the AHP method was applied on the fuzzy parameter maps. The pair-wise comparison matrix used for preparation of the weights for each parameter in AHP are given in Table 5. The drinking water quality map generated using fuzzy-AHP is shown in Figure 7.

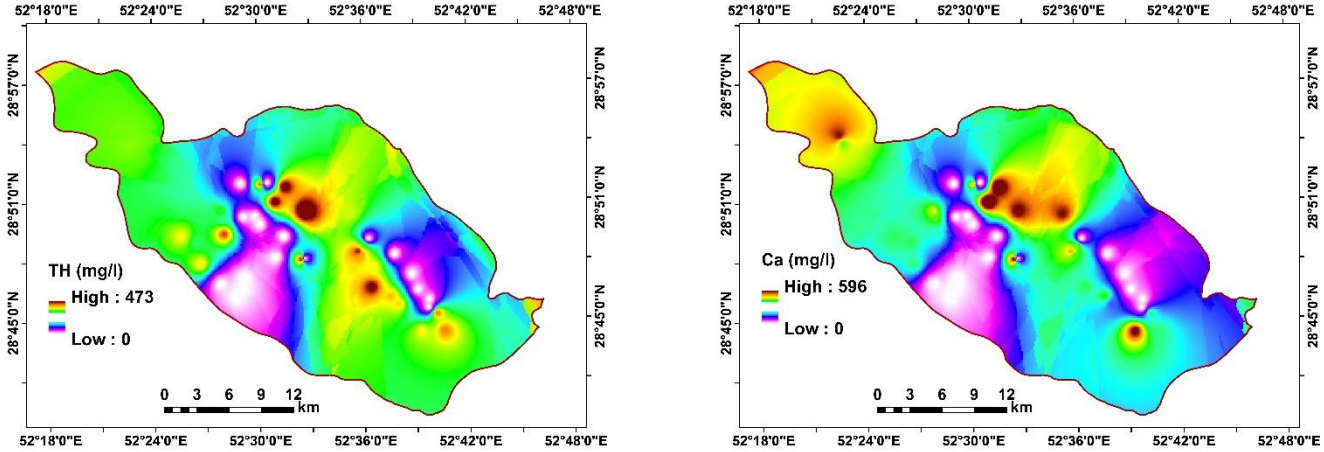

TH Ca

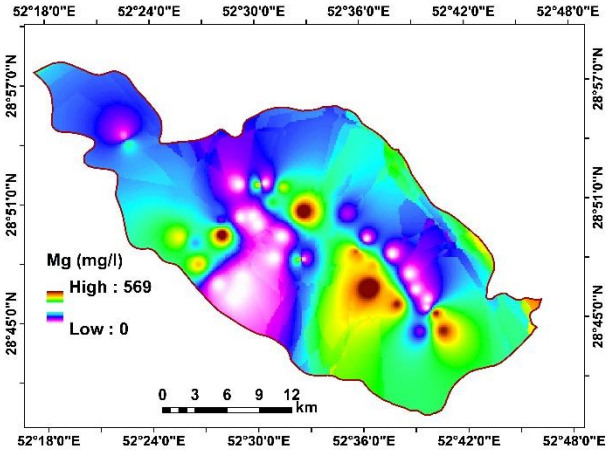

Mg

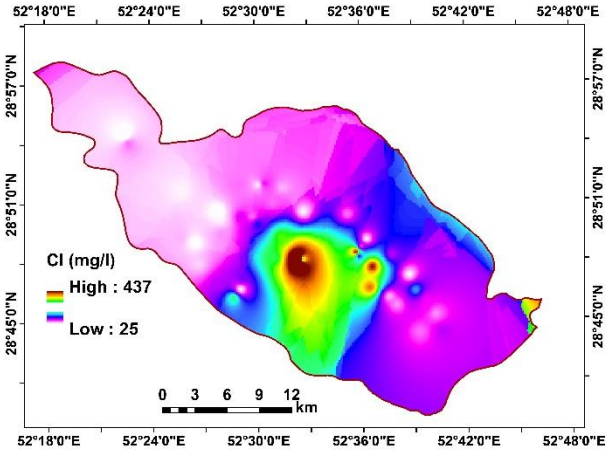

Cl

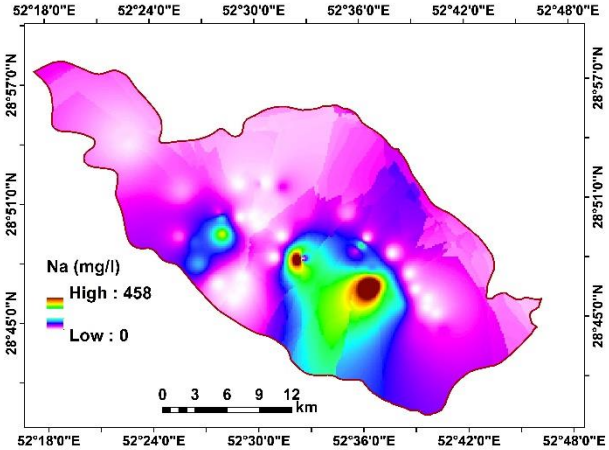

Na

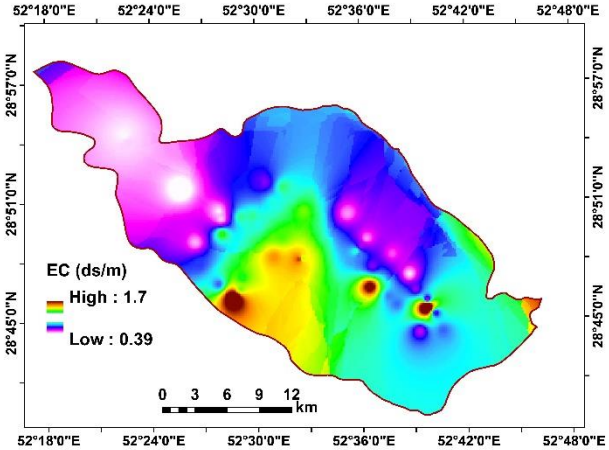

EC

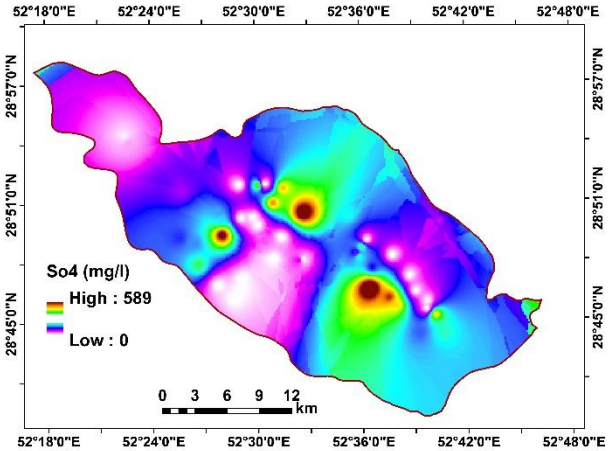

So_4

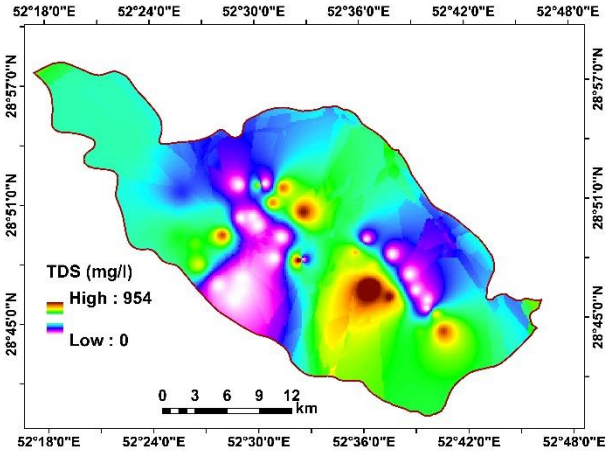

TDS

٢٤٤ Figure 6. Fuzzy maps of study area for the drinking water quality parameters.

Table 5. Pair-wise comparison matrix for drinking water quality.

parameters	Ca	Cl	Na	EC	Mg	So4	TH	TDS	Weight
Ca	1	2	3	4	5	6	7	8	0.33
Cl	0.5	1	2	3	4	5	6	7	0.23
Na	0.33	0.5	1	2	3	4	5	6	0.16
EC	0.25	0.33	0.5	1	2	3	4	5	0.11
Mg	0.2	0.2	0.33	0.5	1	2	3	4	0.07
So4	0.16	0.16	0.2	0.33	0.5	1	2	3	0.05
TH	0.14	0.14	0.16	0.2	0.33	0.5	1	2	0.03
TDS	0.12	0.12	0.14	0.16	0.2	0.33	0.5	1	0.02

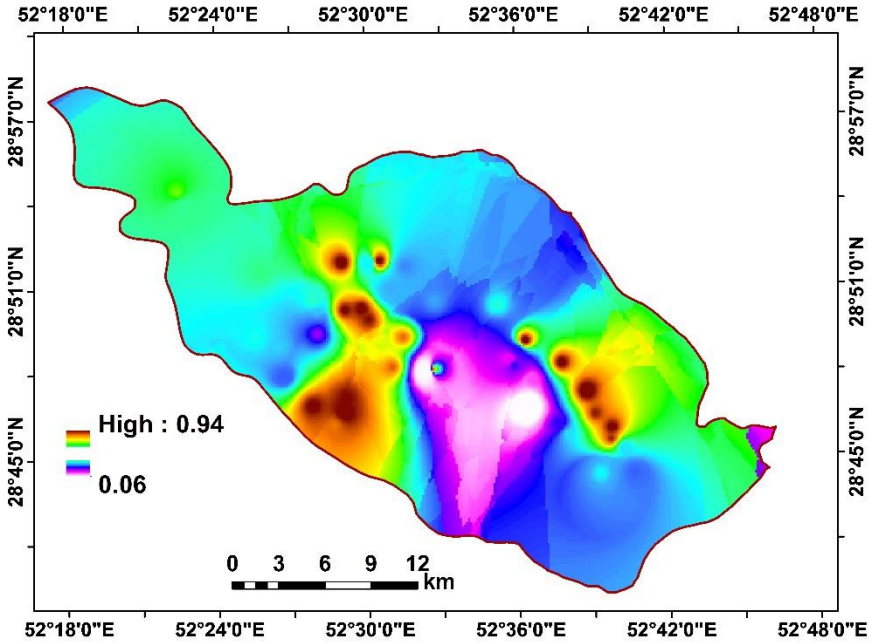

Figure 7. Drinking water quality map generated using fuzzy AHP.

The drinking water quality map is classified into four classes (Mokarram et al., 2010; Shobha et al., 2013):

- Low (not suitable for drinking): < 0.25
- Moderate: 0.25 – 0.50
- High: 0.50 – 0.75
- Very high (suitable for drinking): > 0.75

The results of the classification are shown in Table 6. It is found that areas with suitable drinking water quality are located in the southeast and southwest parts of the study area (Figure 7).

Table 6. Areas of the drinking water classes.

Class	Area	
	(%)	(km^2)
Low	8.29	59.90
Moderate	64.01	462.72
High	23.33	168.65
Very high	4.38	31.64

4.3. Landform classification

In order to determine the relationship between landform classification and drinking water quality, a landform classification map for the study area was prepared using TPI. The TPI maps generated using small (3 cells) and large (45 cells) neighborhoods are shown in Figure 8. TPI is between -144 to 147 and -287 to 492 for the small and large neighborhoods respectively. The landform maps generated based on the TPI values are shown in Figure 10. The classification has ten classes; high ridges, midslope ridges, upland drainage, upper slopes, open slopes, plains, valleys, local ridges, midslope drainage and streams (Figure 9). The areas of the landform classes are shown in Figure 10. It is observed that the largest landform is streams, while the smallest is plains.

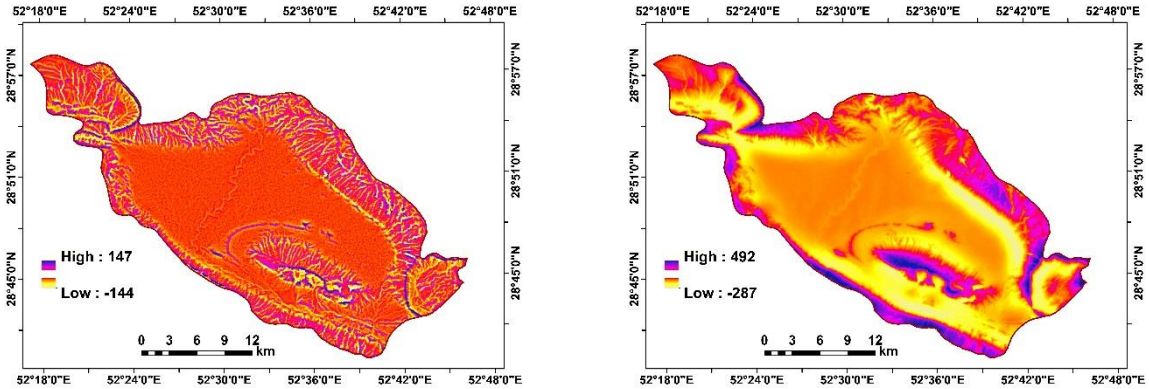

(a) (b)

Figure 8. TPI maps generated using (a) small (3 cells) and (b) large (45 cells) neighborhoods.

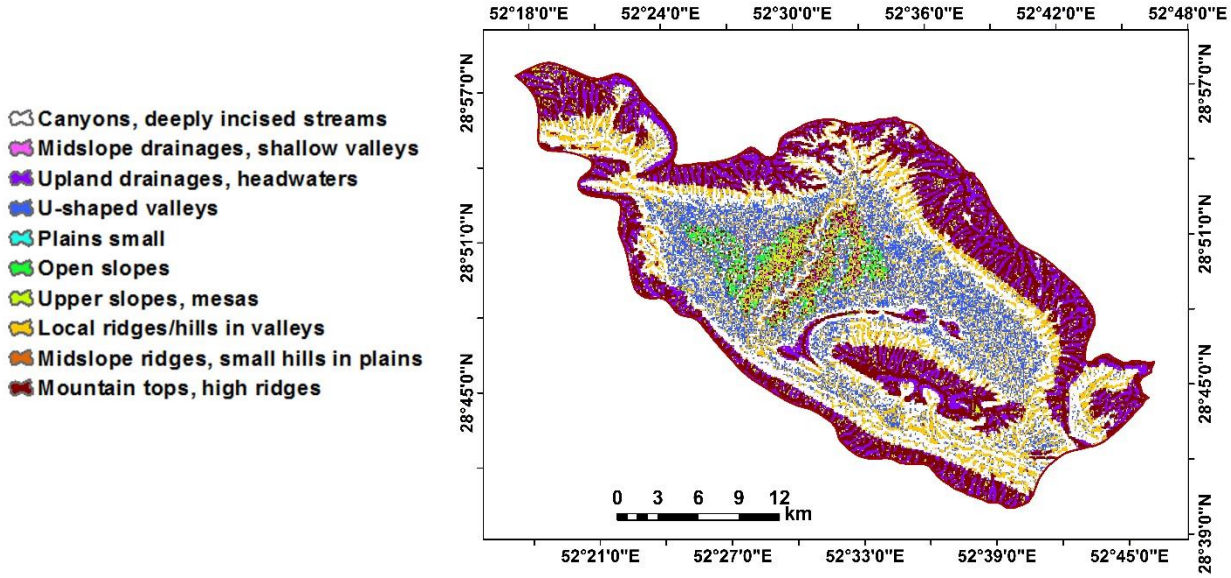

Figure 9. Landform classification using the TPI method.

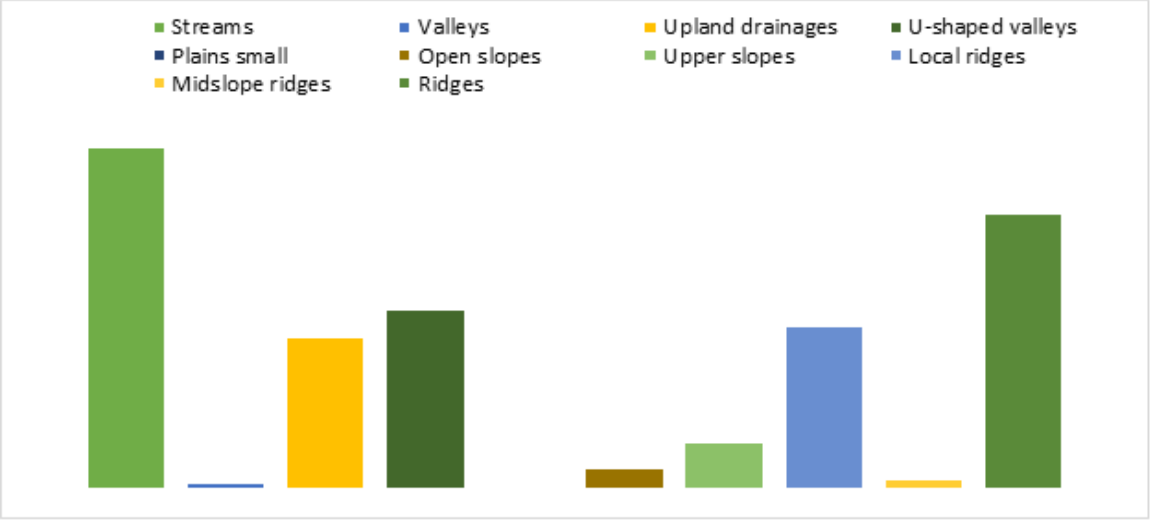

Figure 10. Areas of the landform classes.

The relationship between drinking water quality and landform classes were determined (Figure 11). It is found that drinking water quality is high for streams, valleys, upland drainages and local ridge classes, while the lowest drinking water quality is in the plain small and midslope classes. The characteristics of landform classes, such as slope and geology, determine the drinking water quality. For example, in the plain small class, due to the low slope, there are ample opportunities for high drinking water quality (Christiansen, 2004). Therefore, landform maps can be used to predict drinking water quality without water sampling and analysis in the laboratory.

Figure 11. Relationship between drinking water quality and landform classes.

5. Conclusions

In this study, fuzzy AHP was used to study the relationship between drinking water quality and landform classes in south of Firozabad. It was found that 8.29% of the study area had low water quality; 64.01%, moderate; 23.33%, high; and 4.38%, very high. The lands suitable for drinking water are located in the southeast and southwest parts of the study area. The relationship between landform class and drinking water quality show that drinking water quality is high in the stream, valleys, upland drainages and local ridge classes, while the lowest drinking water quality is in the plain small and midslope classes. So that in the study determined that without measurement of water sample characteristics using DEM and extraction landform classes by TPI method can determine water quality by landform classes. For more accuracy suggest that use DEM with high resolution such as Radar and LIDAR image for extraction landform classes and prediction of water quality by it.

Reference

1. Aliabadi, K., Soltanifard, H. 2014. The Impact Of Water And Soil Electrical Conductivity And Calcium Carbonate On Wheat Crop Using A Combination Of Fuzzy Inference System And GIS. International Journal of Scientific & Technology Research. Vol.3, No.9.
2. Badenko, v., and kurtener, D. 2004. Fuzzy modeling in GIS environment to support sustainable land use planning. The AGILE conference on geographic information science.29 April-1may. Heralion, Greece, parallel session a.1-geographic knowledge discovery.
3. Bijanzadeh, E., Mokarram, M. 2013. The use of fuzzy-AHP methods to assess fertility classes for wheat and its relationship with soil salinity: east of Shiraz, Iran: A case study. Australian Journal of Crop Science, 7(11), 1699
4. Bise, C J. 2013. Modern American Coal Mining: Methods and Applications. Society for Mining Metallurgy & Exploration. ISBN: 9780873353526.
5. Burrough, P.A. 1989. Fuzzy Mathematical Methods for Soil Survey and Land Suitability. Journal of Soil Science 40: 477-492.
6. Demissie, Y., Yan, E., and Wu, M.., 2012. Assessing Regional Hydrology and Water Quality Implications of Large-Scale Biofuel Feedstock Production in the Upper Mississippi River Basin, Environmental Science & Technology, DOI: 10.1021/es300769k.
7. Ebn al-Balk̲r, Fars-nama, tr. G. Le Strange as Description of the Province of Fars, London, 1912.
8. Fars Regional Water Authority. http://www.frrw.ir.
9. Goovaerts, P. 1999. Geostatistics in Soil Science: State-of- the-Art and Perspectives, Geoderma, Vol. 89, No. 1-2,1999, pp. 1-45.
10. Huang, J., Zhan, J., Yan, H., Wu, F., Deng, X. 2013. Evaluation of the Impacts of Land Use on Water Quality: a case study in the Chaohu lake basin. The Scientific World Journal. Volume 2013, Article ID 329187, 7 pages.
11. Johnston, K., Hoef, J. M. V., Krivoruchko K., Lucas, N. Using ArcGISTM Geostatistical Analyst, ESRI. 380, New York, 2001.
12. Kurtener D, Green TR, Krueger–Shvetsova E, Erskine RH. 2005, Exploring Relationships Between Geomorphic Factors and Weaht Yield Using Fuzzing Inference System, Hydrology Days, 121-130

Mahdavi, A., Niknejad, M., Karami, O. 2015. A fuzzy multi-criteria decision method for locating ecotourism development. Caspian J. Env. Sci,13(3), 221-236.

13. Manoucher A, Mini karim C, Annette John, A comparison on a different rule based statistical models for modeling geogenic groundwater contamination, Journal of Environmental modeling & Software, Vol 25, Issue 12, December 2010, pp. 1650-1657.
14. Mc Bratney, A.B., Odeh, I.O.A. 1997. Application of Fuzzy sets in soil science: Fuzzy logic. Fuzzy measurements and Fuzzy decisions, Geoderma 77: 85-113.
15. McBratney, A. B., and R. Webster. 1986. Choosing Functions for Semi-variograms of Soil Properties and Fitting Them to Sampling Estimates. Journal of Soil Science 37: 617–639.
16. Mehdi, B.B., Ludwig, R., Lehner, B. 2012. Determining agricultural land use scenarios in a mesoscale Bavarian watershed for modelling future water quality. Advances in Geosciences (ADGEO). 31, 9–14.
17. Mokarram, M., Rangzan, K., Moezzi, A., Baninemehc, J. 2010. Land suitability evaluation for wheat cultivation by fuzzy theory approache as compared with parametric method. The international archives of the photogrametry, Remote sensing and spatial information sciences, Vol. 38, part II, pp 1440-145.
18. Oliver, M. A. 1990. Kriging: A Method of Interpolation for Geographical Information Systems. International Journal of Geographic Information Systems 4: 313–332. 1990.
19. Sharifi-Rad J., Hoseini-Alfatemi, S.M., Sharifi-Rad M., Setzer, W.N. 2014. Chemical composition, antifungal and antibacterialActivities of essential oil from lallemantia Royleana (benth. In wall.) Benth. Journal of Food Safety 35 (2015) 19–25 © 2014 Wiley Periodicals, Inc.
20. Shobha, G., Gubbi, J., Raghavan, K.S., Kaushik, K., Palaniswami. M. 2013. A novel fuzzy rule based system for assessment of ground water potability: A case study in South India. IOSR Journal of Computer Engineering (IOSR-JCE). Volume 15, Issue 2 (Nov. - Dec. 2013), PP 35-41
21. Soroush, F., Mousavi, S. F., Gharechahi A. 2013. A fuzzy industrial water quality index: case study of zayandehrud river system. IJST, Transactions of Civil and Environmental Engineering, Vol. 35, No. C1, pp 131-136
22. Weiss, A. (2006). Topographic Position and landforms Analysis. Poster presentation, ESRI userConference, San Diego, C.A.
23. William L. Jackson and Randall P. Julande. 2007. Runoff and water quality from three soil landform units on mancos shale. JAWRA Journal of the American Water Resources Association. Volume 18, Issue 6, pages 995–1001,
24. Zadeh, L.H. 1965. Fuzzy sets. Information and Control 8: 338–353.